

FILE

B. LaBorde x2225

Operations Division
Eastern Evaluation Section

JUN 18 2010

SUBJECT: (General Permit) NOD-20
BASE FILE: MVN-2010-1342-EOO (Deepwater Horizon Oil Discharge)

Marnie Winter
Jefferson Parish Environmental Affairs
4901 Jefferson Highway, Suite E
Jefferson, Louisiana 70121

Dear Ms. Winter:


This responds to your permit modification submitted on June 17, 2010 requesting an emergency authorization to install pilings for support barges to be stationed within Pass Abel and Four Bayou Pass, in Plaquemines and Jefferson Parishes, Louisiana, as a response to the ongoing Deepwater Horizon Oil Discharge Response.

We have reviewed your request and are authorizing this modification under (General Permit) NOD-20 for emergency operations. The attached drawings, dated June 17, 2010 and labeled A-D, hereby replace sheets 4-9 from the June 14, 2010 authorization. This approval is subject to the terms and conditions of the original permit, also numbered MVN-2010-1342-EOO. This authorization does not obviate you from acquiring a Louisiana Coastal Use Permit or any other federal, state, or local approvals that may be required by law.

This approval is subject to the terms and conditions of NOD-20, dated September 13, 2007, a copy of which is enclosed. Please note that a formal permit application and drawings must be submitted within the time limits stated in the attached general permit.

If you have any questions, please feel free to contact Brad LaBorde with this office at (504) 862-2225 or at brad.laborde@usace.army.mil.

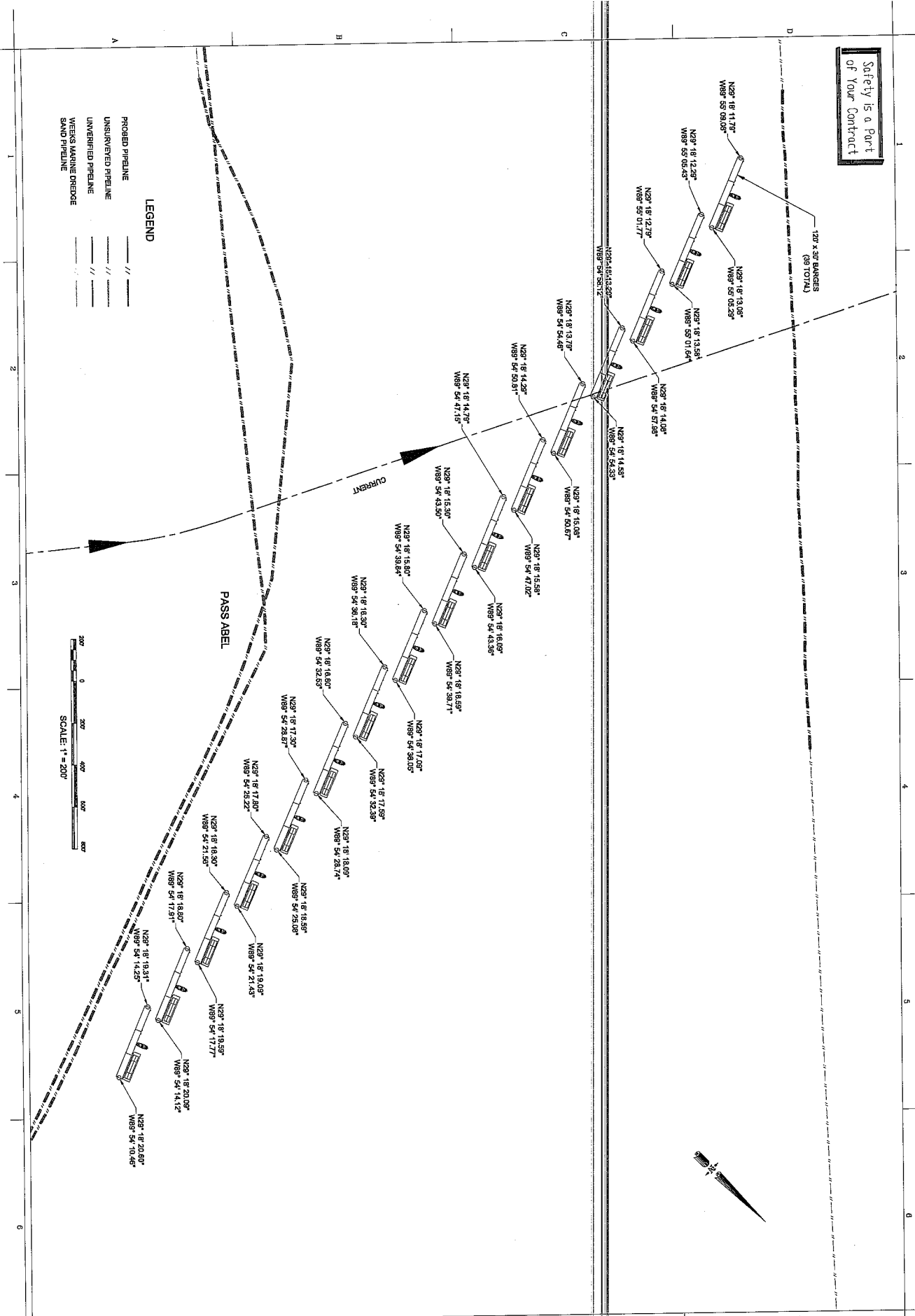
Sincerely,


M. FARABEE
OD-SE


SERIO

Pete Serio
Chief, Regulatory Branch

Safety is a Part
of Your Contract




LEGEND

PROBED PIPELINE
UNBURIED PIPELINE
WEERS MARINE DREDGE SAND PIPELINE

SCALE: 1" = 200'


6/17/10

OFFICE LOCATIONS:			
197 ELYSIAN DRIVE	701 POYDRAS STREET	4171 ESSEN LANE	
HOUMA, LA. 70363	NEW ORLEANS, LA. 70139	BATON ROUGE, LA. 70801	
PHONE: 888-888-1434	PHONE: 504-835-2534	PHONE: 225-932-2758	
FILE: \\V\CH\2010\2010 GRAND ISLE PASSES\Grand Isle Passes.dwg			
DESIGNED BY: X	CHECKED BY: X	DATE: 6/17/10	JOB NO.: 130372
DRAWN BY: MJC	CHECKED BY: X	DATE: 06/17/10	



MARK	DESCRIPTION	DATE	APPR

DESIGNED BY: X
DRAFTSMAN: PARRISH / PLUMMER PARRISH
GRAND ISLE PASSES
PASS ABEL
ALTERNATIVE PLAN VIEW
STAGGERED BARGES (ALT 1)



LEGEND

PROBED PIPELINE	---
UNINSURVED PIPELINE	---
UNSERVICED PIPELINE	---
WEAKS MARINE OVERDOSE	---
SAND PIPELINE	---

SCALE: 1" = 1,000'

0 1000 2000 3000 4000

JEFFERSON PARISH
GRAND ISLE PASSES
PASS ABEL
ALTERNATIVE PLAN VIEW
STAGGERED BARGES (ALT 1)

DESIGNED BY: X
DRAWN BY: MJE
CHECKED BY: X
CHECKED BY: X
DATE: 6/17/10
PLOT DATE: 6/17/10
JOB NO: 138372
DATE: 06/13/10

Shaw Shaw Coastal, Inc.

MARK	DESCRIPTION	DATE	APP'D

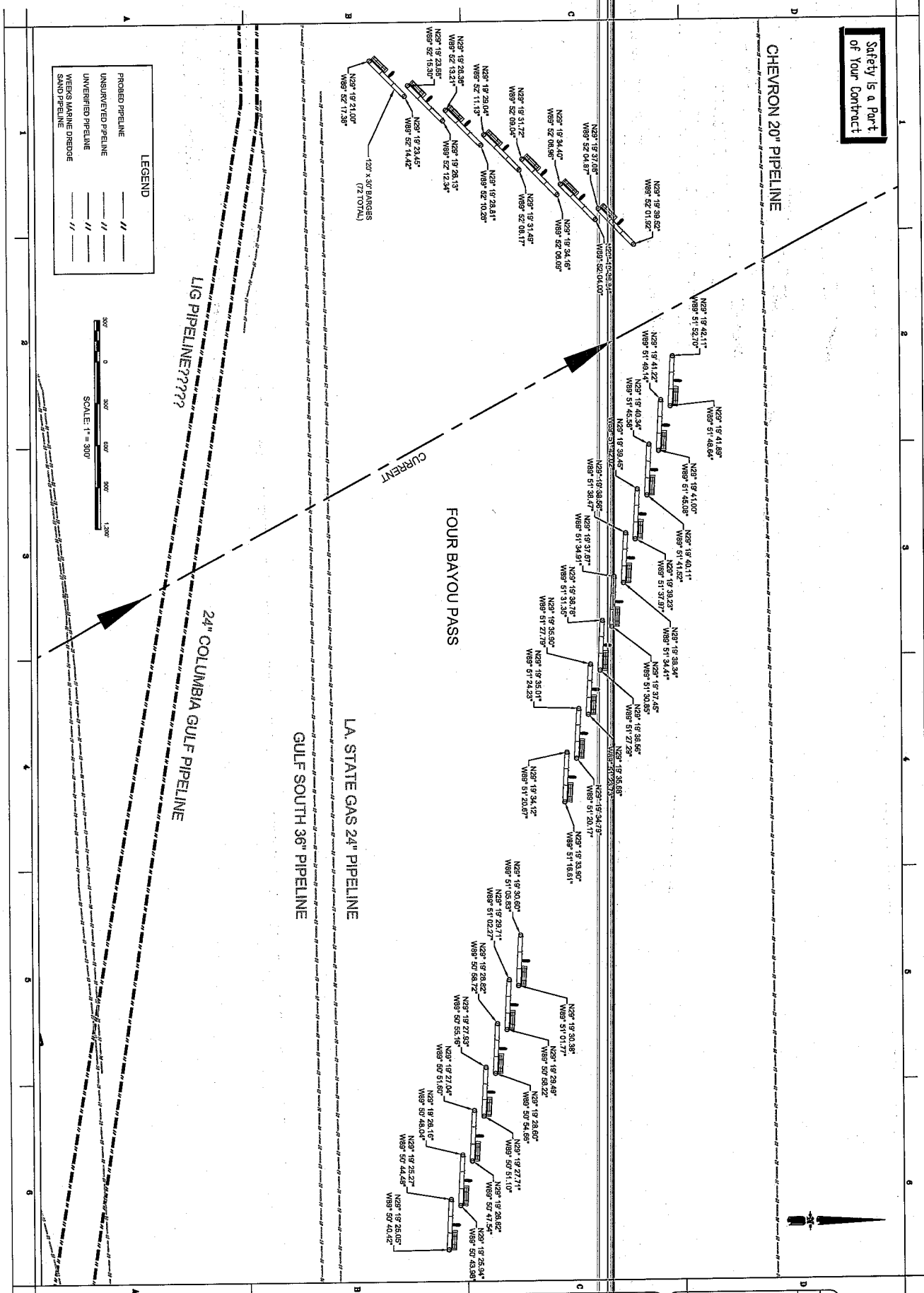

6/17/10

**Safety is a Part
of Your Contract**

CHEVRON 20" PIPELINE

LEGEND

- PROBED PIPELINE
- UNPROBED PIPELINE
- UNVERIFIED PIPELINE
- WORKS MARINE DREDGE
- SAND PELLINE



FLAQUENNES PARISH
GRAND ISLE PASSES
**FOUR BAYOU PASS
STAGGERED BARGES (ALT 1)**

OFFICE LOCATIONS:
 187 ELYSIAN DRIVE 701 PONDAS STREET 4171 ESSLIN LANE
 HOUMA, LA 70364 NEW ORLEANS, LA 70139 LAFAYETTE, LA 70506
 PHONE: 855.883.3434 PHONE: 504.535.2534 PHONE: 225.932.2758
 FILE W/CD/118728 GRAND ISLE PASSES/Four Bayou Pass - ALT 1/Four Bayou Staggered Barges
 DESIGNED BY X CHECKED BY X PLOT DATE: 6/17/10 JOB NO: X
 DRAWN BY: MJC CHECKED BY X PLOT SCALE: X DATE: X



MARK	DESCRIPTION	DATE	APP'D

© 6/17/10

